

SITE LOCATION
(Scale 1:50000)

Ordnance Survey map extract based upon Landranger map series with the permission of the controller of Her Majesty's Stationery Office Licence No. 0100023487 Crown copyright.

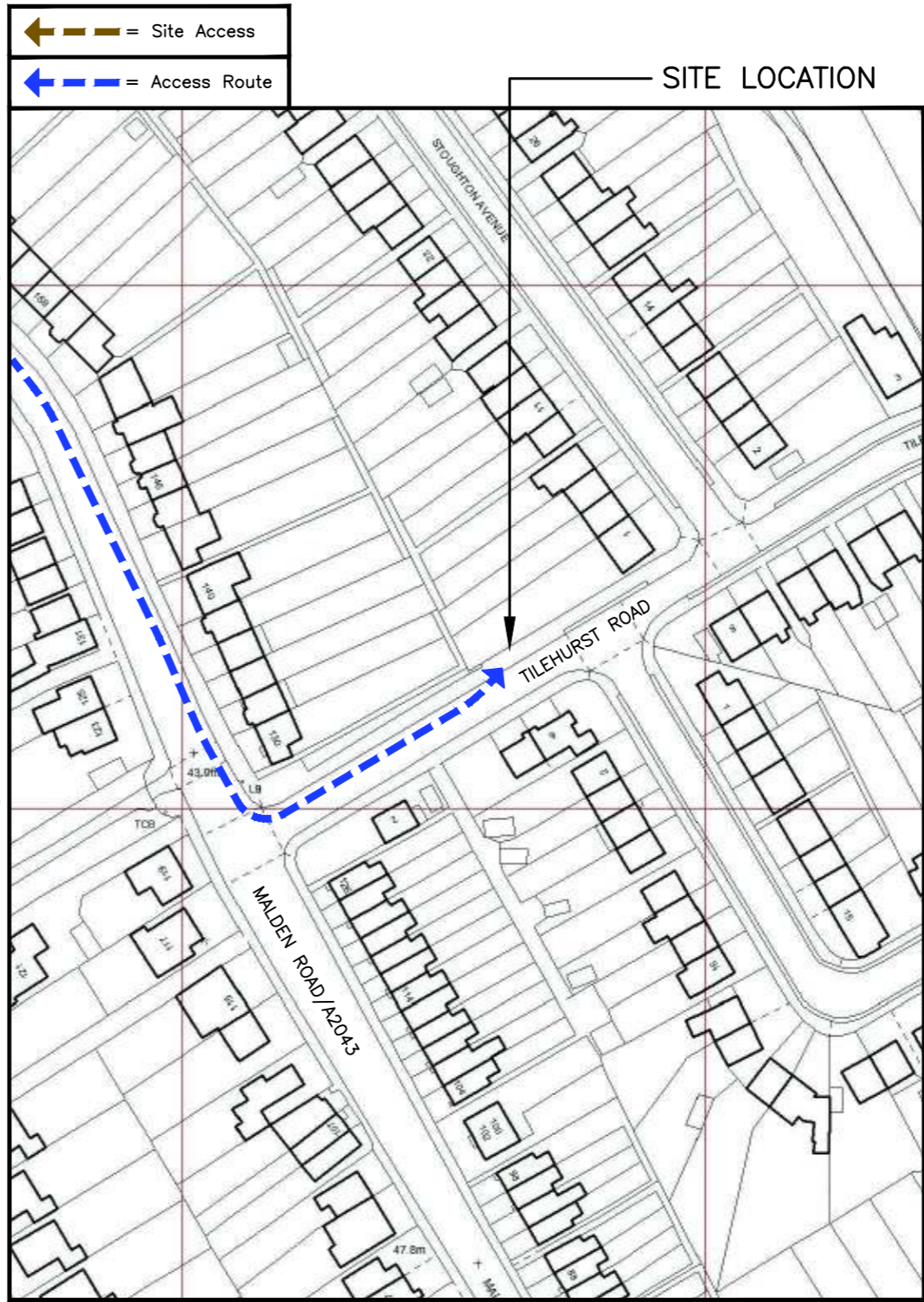


SITE PHOTOGRAPH



164300

164200



524000

524100

DETAILED SITE LOCATION

(Scale 1:1250)
Based upon Ordnance Survey map extract with the permission of the Controller of Her Majesty's Stationery Office. Crown copyright. Licence No. 100020449

ALL DIMENSIONS ARE IN mm UNLESS NOTED OTHERWISE

N.G.R | E: 524059 N: 164231
CONCESSION REQUIRED | NO

DIRECTIONS TO SITE:
TRAVELING SOUTH ON M42, AT JUNCTION 3A, EXIT ONTO M40 TOWARDS LONDON/WARWICK/STRATFORD. AT JUNCTION 1A, TAKE THE M25(S) EXIT TO M4/M23/HEATHROW AIRPORT. MERGE ONTO LONDON ORBITAL MOTORWAY. AT JUNCTION 10, TAKE THE A3 EXIT TO LONDON (SOUTH WEST)/GUILDFORD/KINGSTON. AT THE ROUNDABOUT, TAKE THE 1ST EXIT ONTO THE A3 SLIP ROAD TO A307/LONDON/KINGSTON/ESHER. CONTINUE ON A3. DRIVE TO A2043 IN SUTTON. MERGE ONTO PORTSMOUTH ROAD/A3. CONTINUE ONTO KINGSTON BY-PASS. CONTINUE STRAIGHT TO STAY ON KINGSTON BY-PASS. CONTINUE ONTO TOLWORTH UNDERPASS/A3. TAKE THE A2043 EXIT TOWARDS NEW MAIDEN/WORCESTER PARK. AT THE ROUNDABOUT, TAKE THE 3RD EXIT ONTO MALDEN ROAD/A2043. TURN LEFT ONTO TILEHURST ROAD. SITE IS ON LHS.

NOTES:

A	Issued for Approval	KJS	RW	08.05.18
REV	MODIFICATION	BY	CH	DATE

mono #
MONO CONSULTANTS LIMITED
No. 58 Cygnet Court
Timothy's Bridge Road
Stratford-upon-Avon
Warwickshire
CV37 9NW
t. 44 (0)1789 206500
f. 44 (0)1789 206529
www.monoconsultants.com

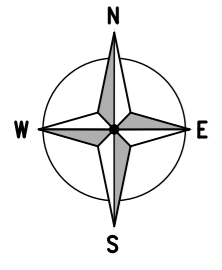
O2 **vodafone**
CTIL - LONDON

Cell Name		Opt.
TILEHURST RD SW		-
Cell ID No		
CTIL	TEF	VF
14988322	071919	87753_4

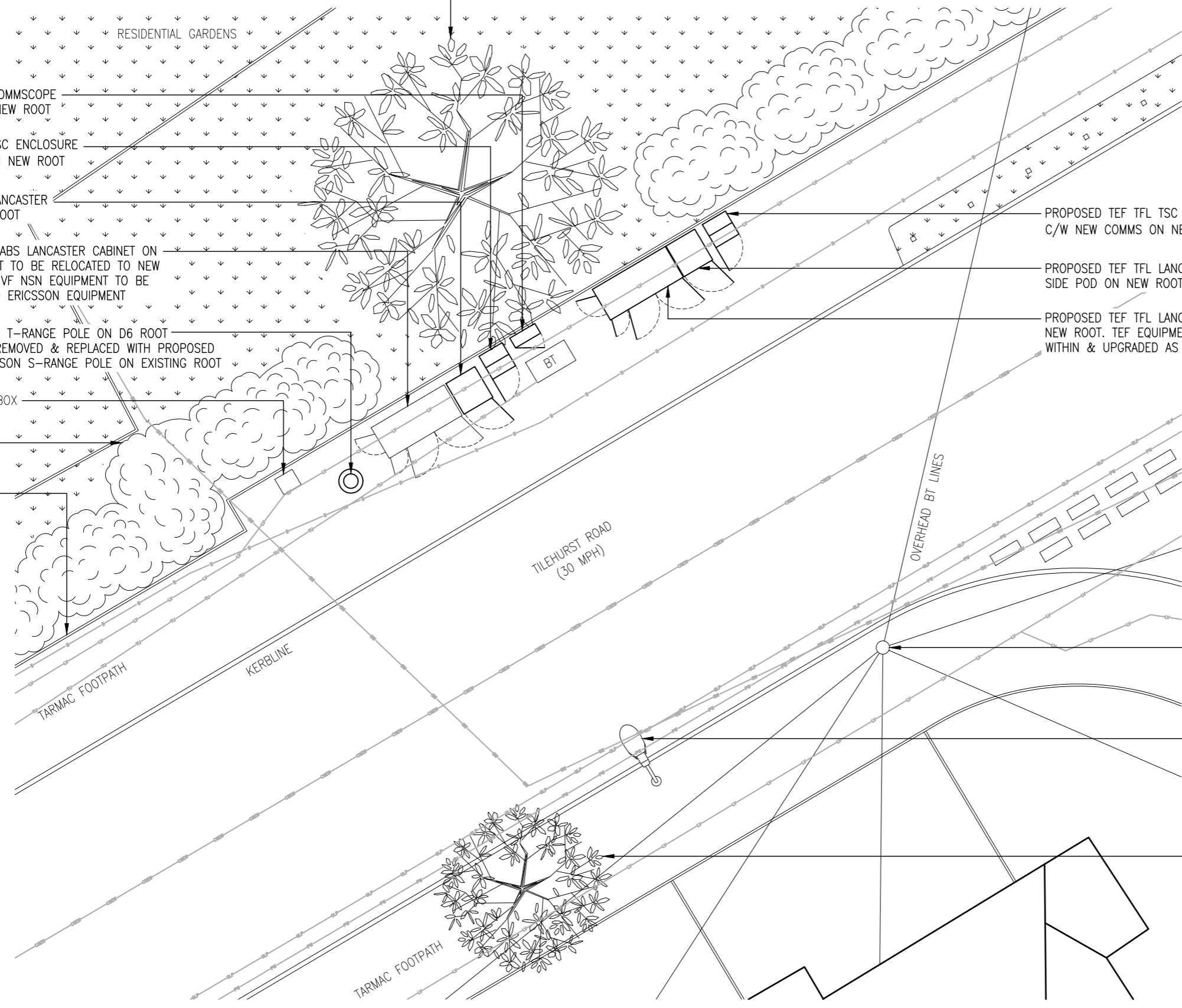
Site Address / Contact Details
TILEHURST ROAD
CHEAM
SUTTON
LONDON
SM3 8QZ

Drawing Title: SITE LOCATION MAPS				
Purpose of issue: PLANNING				Dwg Rev:
Drawing Number: 100				A
Surveyed By: RW		Original Sheet Size: A3		Pack Issue:
Drawn: KJS	Date: 08.05.18	Checked: RW	Date: 08.05.18	A

The drawings comply with TEF & Vodafone Standard ICNIRP guidelines.
Designed in accordance with CTIL document: SDN0008



EXISTING 8.0m HIGH HOLLY TREE



PROPOSED VF/TEF COMMSCOPE METER CABINET ON NEW ROOT

PROPOSED VF TFL TSC ENCLOSURE C/W NEW COMMS ON NEW ROOT

PROPOSED VF TFL LANCASTER SIDE POD ON NEW ROOT

EXISTING VF/TEF ALIFABS LANCASTER CABINET ON ROOT. TEF EQUIPMENT TO BE RELOCATED TO NEW TEF TFL LANCASTER, VF NSN EQUIPMENT TO BE VENDOR SWAPPED TO ERICSSON EQUIPMENT

EXISTING 10.0m HIGH T-RANGE POLE ON D6 ROOT FOUNDATION TO BE REMOVED & REPLACED WITH PROPOSED 12.5m HIGH HUTCHINSON S-RANGE POLE ON EXISTING ROOT

EXISTING RED POST BOX

EXISTING 4.0m HIGH HOLLY BUSH

EXISTING 2.1m HIGH TIMBER FENCE

PROPOSED TEF TFL TSC ENCLOSURE C/W NEW COMMS ON NEW ROOT

PROPOSED TEF TFL LANCASTER SIDE POD ON NEW ROOT

PROPOSED TEF TFL LANCASTER CABINET ON NEW ROOT. TEF EQUIPMENT TO BE RELOCATED WITHIN & UPGRADED AS REQUIRED

EXISTING 8.0m HIGH BT TELEGRAPH POLE

EXISTING 6.0m HIGH LAMPOST

EXISTING 10.0m HIGH TREE

TILEHURST ROAD (30 MPH)

OVERHEAD BT LINES

TARMAC FOOTPATH

KERBLINE

TARMAC FOOTPATH

PROPOSED SITE PLAN
(1:100)

ALL DIMENSIONS ARE IN mm UNLESS NOTED OTHERWISE

N.G.R | E: 524059 | N: 164231

CONCESSION REQUIRED | NO

NOTES:

REV	Issued for Approval	KJS	RW	08.05.18
	MODIFICATION	BY	CH	DATE

mono #

MONO CONSULTANTS LIMITED
No. 58 Cygnet Court
Timothy's Bridge Road
Stratford-upon-Avon
Warwickshire
CV37 9NW
t. 44 (0)1789 206500
f. 44 (0)1789 206529
www.monoconsultants.com

O2 **vodafone**

CTIL - LONDON

Cell Name | Opt.

TILEHURST RD SW | -

Cell ID No

CTIL	TEF	VF
14988322	071919	87753_4

Site Address / Contact Details

TILEHURST ROAD
CHEAM
SUTTON
LONDON
SM3 8QZ

Drawing Title: PROPOSED SITE PLAN

Purpose of issue: PLANNING | Dwg Rev: A

Drawing Number: 201

Surveyed By: RW | Original Sheet Size: A3 | Pack Issue: A

Drawn: KJS | Date: 08.05.18 | Checked: RW | Date: 08.05.18

The drawings comply with TEF & Vodafone Standard ICNIRP guidelines.
Designed in accordance with CTIL document: SDN0008

ALL DIMENSIONS ARE IN mm UNLESS NOTED OTHERWISE

N.G.R | E: 524059 | N: 164231

CONCESSION REQUIRED | NO

NOTES:

REV	MODIFICATION	BY	CH	DATE
A	Issued for Approval	KJS	RW	08.05.18

mono #
 MONO CONSULTANTS LIMITED
 No. 58 Cygnet Court
 Timothy's Bridge Road
 Stratford-upon-Avon
 Warwickshire
 CV37 9NW
 t. 44 (0)1789 206500
 f. 44 (0)1789 206529
 www.monoconsultants.com



Cell Name | Opt.
 TILEHURST RD SW | -

Cell ID No		
CTIL	TEF	VF
14988322	071919	87753_4

Site Address / Contact Details
 TILEHURST ROAD
 CHEAM
 SUTTON
 LONDON
 SM3 8QZ

Drawing Title:
 PROPOSED SITE ELEVATION

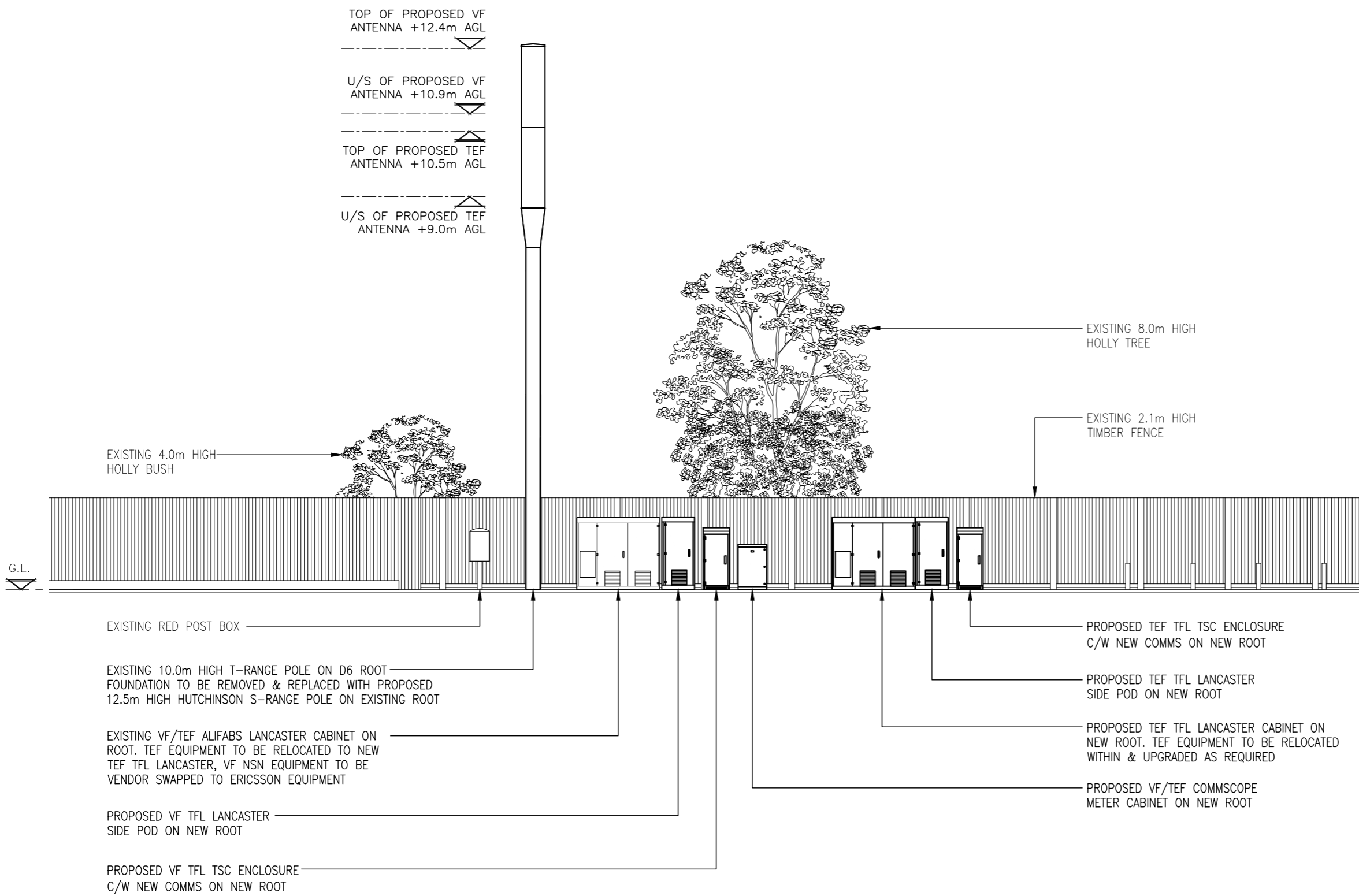
Purpose of issue: | Dwg Rev:
 PLANNING | A

Drawing Number: | A
 301

Surveyed By: | Original Sheet Size: | Pack Issue:
 RW | A3 | A

Drawn: | Date: | Checked: | Date: | A
 KJS | 08.05.18 | RW | 08.05.18

TOP OF PROPOSED VF ANTENNA +12.4m AGL
 U/S OF PROPOSED VF ANTENNA +10.9m AGL
 TOP OF PROPOSED TEF ANTENNA +10.5m AGL
 U/S OF PROPOSED TEF ANTENNA +9.0m AGL



PROPOSED SOUTH EAST ELEVATION
 (1:100)

The drawings comply with TEF & Vodafone Standard ICNIRP guidelines.
 Designed in accordance with CTIL document: SDN0008